NOTES

1. THE SOUNDINGS INDICATED HEREON REPRESENT THE MINIMUM DEPTH FOUND IN THE 10 FOOT BY 10 FOOT AREA CENTERED AROUND THE TEXT. MINIMUM DEPTH DATA IS PRODUCED FOR STRIKE/SHOAL REMOVAL OPERATIONS AND NOTICES TO NAVIGATION INTERESTS.
2. ELEVATIONS AND SOUNDING DEPTHS ARE REFERRED TO INTERNATIONAL GREAT LAKES DATUM 1955 (IGLD 55). LOW WATER DATUM ZERO IS 577.0 FEET ABOVE MEAN WATER LEVEL AT FATHER POINT QUEBEC. WATER LEVEL READINGS ARE FROM AN AUTOMATED GAUGE LOCATED AT THE USACE LOWER DAM. DEPTHS ARE MEASURED USING AN R2SONIC 2024 MULTIBEAM SONAR.
3. THE INFORMATION DEPICTED ON THIS MAP REPRESENTS THE RESULTS OF SURVEYS MADE ON MAY 6, 2015 AND CAN ONLY BE CONSIDERED AS INDICATING THE GENERAL CONDITIONS PRESENT AT THE TIME.
4. THE LOCATION OF NAVIGATION AIDS REPRESENT THEIR GENERAL LOCATION AND CANNOT BE CONSIDERED FOR NAVIGATION.
5. HORIZONTAL POSITIONING IS DETERMINED USING THE DIFFERENTIAL GLOBAL POSITIONING SYSTEM (DGPS). THE DIFFERENTIAL CORRECTIONS ARE PROVIDED BY U.S. COAST GUARD DIFFERENTIAL BROADCAST STATIONS. SIGNAL STRENGTH IS USED AS THE DETERMINING FACTOR IN DIFFERENTIAL SELECTION. THE DGPS RECEIVER IS MANUFACTURED BY APPLANIX MARINE MODEL POS/MV VER 4.0
6. GRID COORDINATES ARE BASED ON THE MICHIGAN STATE PLANE COORDINATE SYSTEM, LAMBERT PROJECTION, MICHIGAN NORTH ZONE (2111), NORTH AMERICAN DATUM 1983 (NAD83). ALL COORDINATES SHOWN ARE IN U.S. SURVEY FEET. CROSS SECTIONS AND RANGES ARE REFERRED TO COURSE 6 WEST NEEBISH CHANNEL.
7. UNLESS OTHERWISE NOTED PROJECT DEPTH IS 28.5' BELOW LOW WATER DATUM.
8. AERIAL PHOTOGRAPHY IS 30CM RESOLUTION AND WAS COLLECTED AUGUST 19, 2008.

LEGEND

	0.0'
	28.5'
	29.0'
	29.5'
	30.0'
	30.5'
	31.0'
	31.5'
	100.0'

100' 50' 0 100' 200'

SCALE: 1"=100'

FLOW



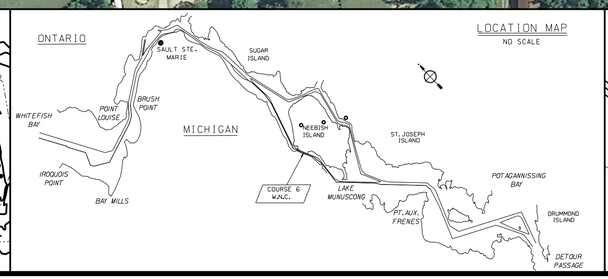

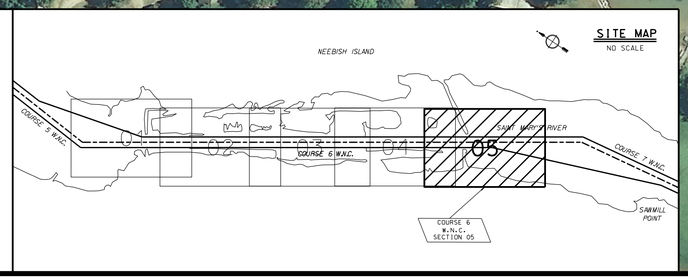

U.S. ARMY ENGINEER DISTRICT
CORPS OF ENGINEERS
DETROIT, MICHIGAN

Surveyed by: J. McCabe
Drawn by: J. Mc
Checked by:
Approved by:
Submitted by:
Survey Date: May 6, 2015
Design File name: Drawing code:
Plot date: 5-19-15
Plot scale: 1=100

Rev. | Description | Date | App. | Symbol | Description | Date | App.

US Army Corps of Engineers
Detroit District

SOO AREA OFFICE
SAINT MARY'S RIVER
FEDERAL NAVIGATION CHANNEL

COURSE 6 WEST NEEBISH CHANNEL SURVEY SECTION 05 C.S. 100+00 TO C.S. 125+00 CONDITION SURVEY

Sheet reference number:
C6W-05
Sheet 05 of 05