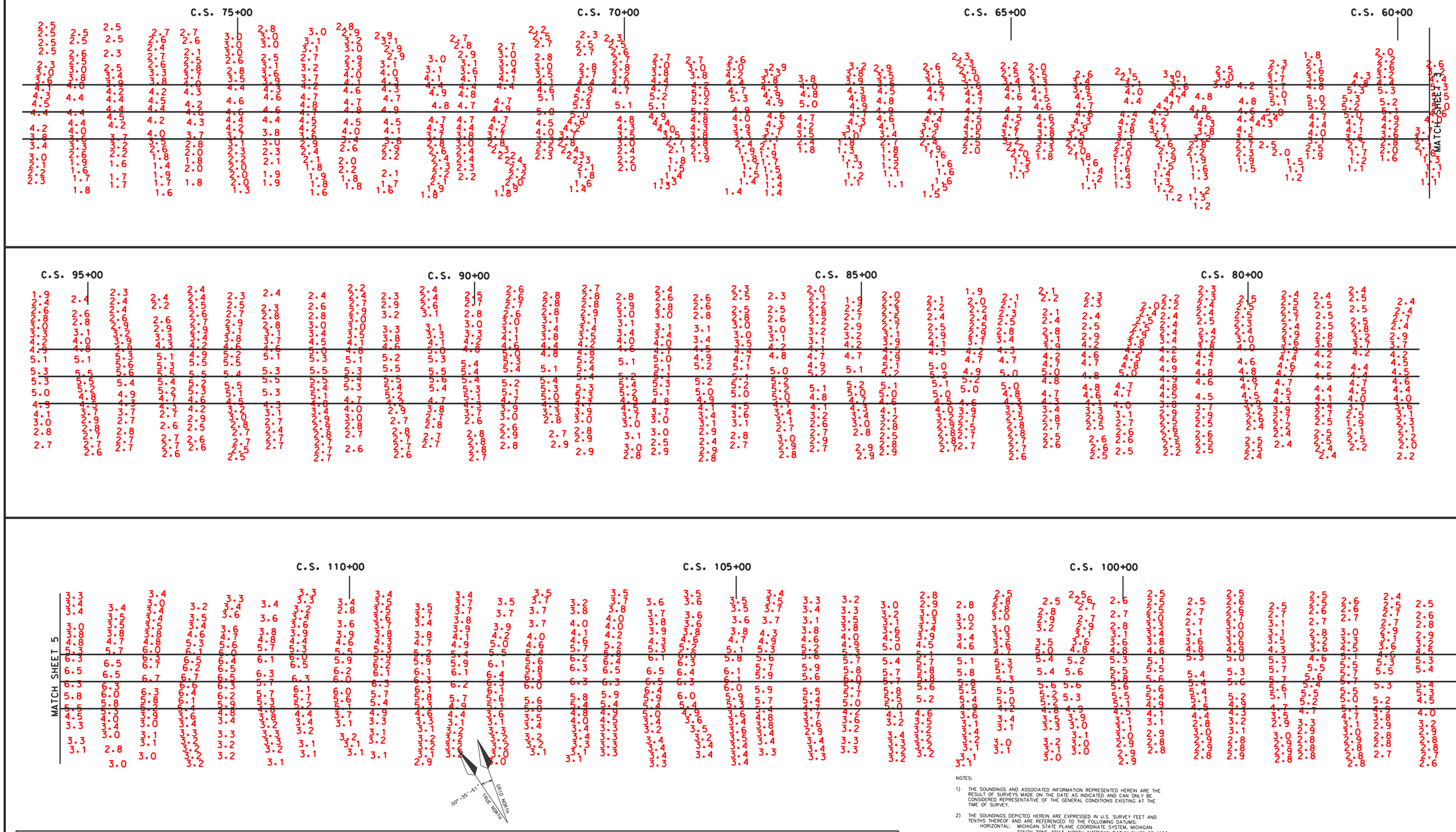

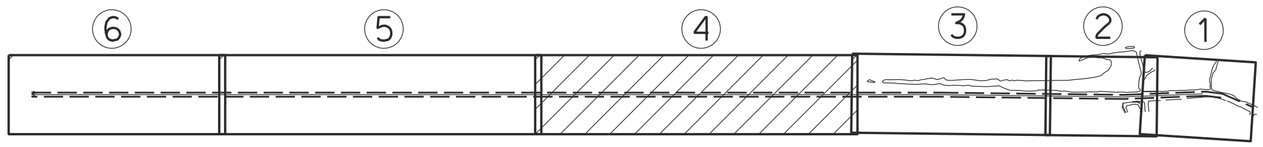

INDEX TO SHEETS
SEBEWAING RIVER

NOTES:

1) THE SOUNDINGS AND ASSOCIATED INFORMATION REPRESENTED HEREIN ARE THE RESULT OF SURVEYS MADE ON THE DATE AS INDICATED AND CAN ONLY BE CONSIDERED REPRESENTATIVE OF THE GENERAL CONDITIONS EXISTING AT THE TIME OF SURVEY.

2) THE SOUNDINGS DEPICTED HEREIN ARE EXPRESSED IN U.S. SURVEY FEET AND TENTHS THEREOF AND ARE REFERENCED TO THE FOLLOWING DATUMS:
HORIZONTAL: MICHIGAN STATE PLANE COORDINATE SYSTEM, MICHIGAN SOUTH ZONE #2113, NORTH AMERICAN DATUM (NAD) OF 1983.
VERTICAL: INTERNATIONAL GREAT LAKES DATUM (IGLD) OF 1985.

3) THE ABOVE SURVEY WAS CONDUCTED USING THE U.S.A.C.E. SURVEY VESSEL SKIFF EMPLOYING THE FOLLOWING COMPONENTS:
POSITIONING: TRIMBLE BLUE GPS
SONAR: ODOM CV-300
SOFTWARE: HYPACK 2013

4) WATER LEVELS USED WERE REFERENCED TO TBM CDF LOCATED AT THE OLD U.S.A.C.E. CONFINED DISPOSAL FACILITY ALONG THE SEAWALL IDENTIFIED WITH ORANGE PAINT MARK. L.W.D.=577.5



0.0 ft. PROJECT DEPTH CONTOUR

US ARMY CORPS OF ENGINEERS DETROIT DISTRICT

UNITED STATES ARMY CORPS OF ENGINEERS
DETROIT AREA OFFICE, DETROIT, MICHIGAN

CONDITION SURVEY
SEBEWAING RIVER, MI
CS 59+50 TO CS 113+50

DRAWN BY: BR
CHECKED BY: CVL
DATE OF SURVEY: 5 MAY 2016

50' 25' 0' 50' 100'
SCALE: 1"=50'

SHEET 4 OF 6