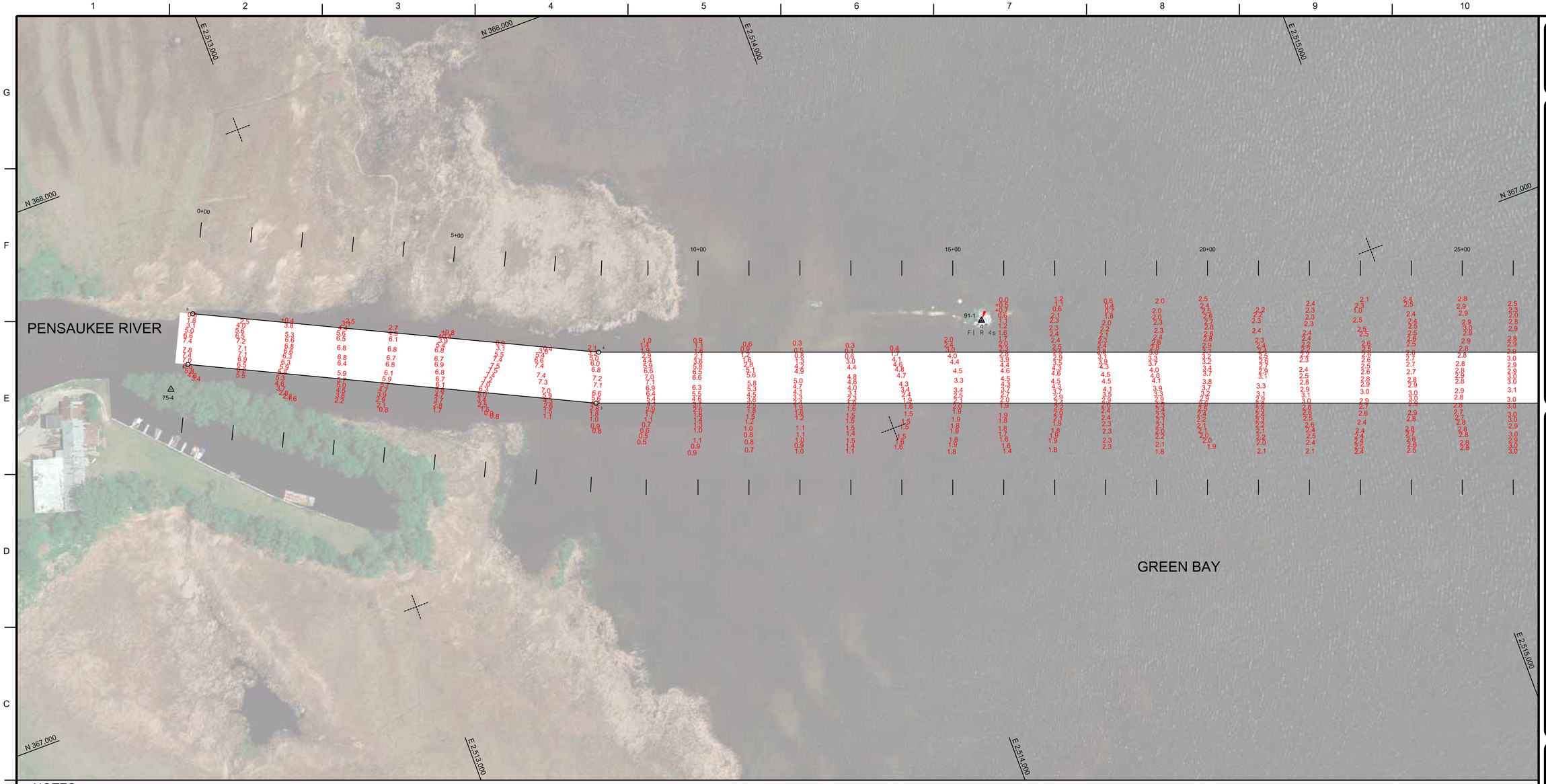

NOTES:

SURVEY CONTROL AND BENCH MARK DATA IS AVAILABLE FROM THE DETROIT DISTRICT, ENGINEERING & TECHNICAL SERVICES, OPERATIONS TECHNICAL SUPPORT BRANCH, LAKE MICHIGAN AREA OFFICE, KEWAUNEE SUB-OFFICE.

THE COORDINATE GRID SYSTEM SHOWN IS REFERENCED TO THE WISCONSIN STATE PLANE COORDINATE SYSTEM, LAMBERT PROJECTION, CENTRAL ZONE 4802, NORTH AMERICAN DATUM 1983 (NAD83), US SURVEY FOOT.

ALL SOUNDINGS ARE IN FEET AND ARE REFERENCED TO LOW WATER DATUM ELEVATION, 577.5 FEET ABOVE MEAN WATER LEVEL AT RIMOUSKI, QUEBEC (INTERNATIONAL GREAT LAKES DATUM 1985).

PROJECT DEPTH FOR THIS AREA IS 8.0'.

NOAA GAUGE LOCATED AT GREEN BAY, WI WAS USED TO DETERMINE THE WATER LEVEL.

THE INFORMATION DEPICTED ON THIS MAP REPRESENTS THE RESULTS OF SURVEYS MADE ON THE DATES INDICATED AND CAN ONLY BE CONSIDERED AS INDICATING THE GENERAL CONDITIONS AT THAT TIME.

THE SURVEY SHOWN WAS CONDUCTED BY THE LAKE MICHIGAN AREA OFFICE, KEWAUNEE SUB OFFICE SURVEY PARTY ON 23 JUNE 2016, USING GPS POSITIONING, AN ODOM CV300 SOUNDER AND A HYPACK HYDROGRAPHIC SURVEY SYSTEM.

COORDINATE TABLE

STA.	DESCRIPTION	NORTHING	EASTING
1	CHANNEL PT.	365706.678	2517595.499
2	DO.	365800.332	2517630.557
3	DO.	367250.751	2513470.764
4	DO.	367342.749	2513510.248
5	DO.	367602.718	2512747.173
6	DO.	367692.644	2512790.915
A	CENTERLINE PT.	365753.505	2517613.028
B	DO.	367296.750	2513490.506

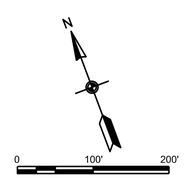

8' LEGEND

- 0.0'
- 8.0'
- 9.0'
- 10.0'
- 11.0'
- >11.0'

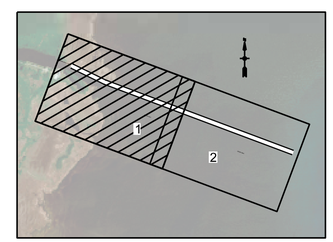

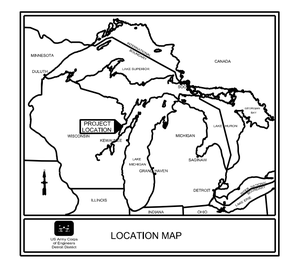

US Army Corps of Engineers®

MARK	DESCRIPTION	DATE

SURVEYED BY: M. STENCIL
DRAWN BY: K. KWIASNY
REVIEWED BY:
APPROVED BY:
SIZE: ANSI D
ISSUE DATE: 11-Jul-16
SOLICITATION NO.:
CONTRACT NO.:
DRAWING NUMBER: 34-C6186
FILE NAME: penwhbp16c.dgn

U.S. ARMY CORPS OF ENGINEERS
DETROIT DISTRICT
477 MICHIGAN AVE
DETROIT, MI 48226

APPLETON AREA OFFICE
2619 E CAPITOL DRIVE
APPLETON, WI 54911

PENSAUKEE HARBOR
WISCONSIN

CONDITION OF CHANNEL
JUNE 2016

SHEET ID

VH101