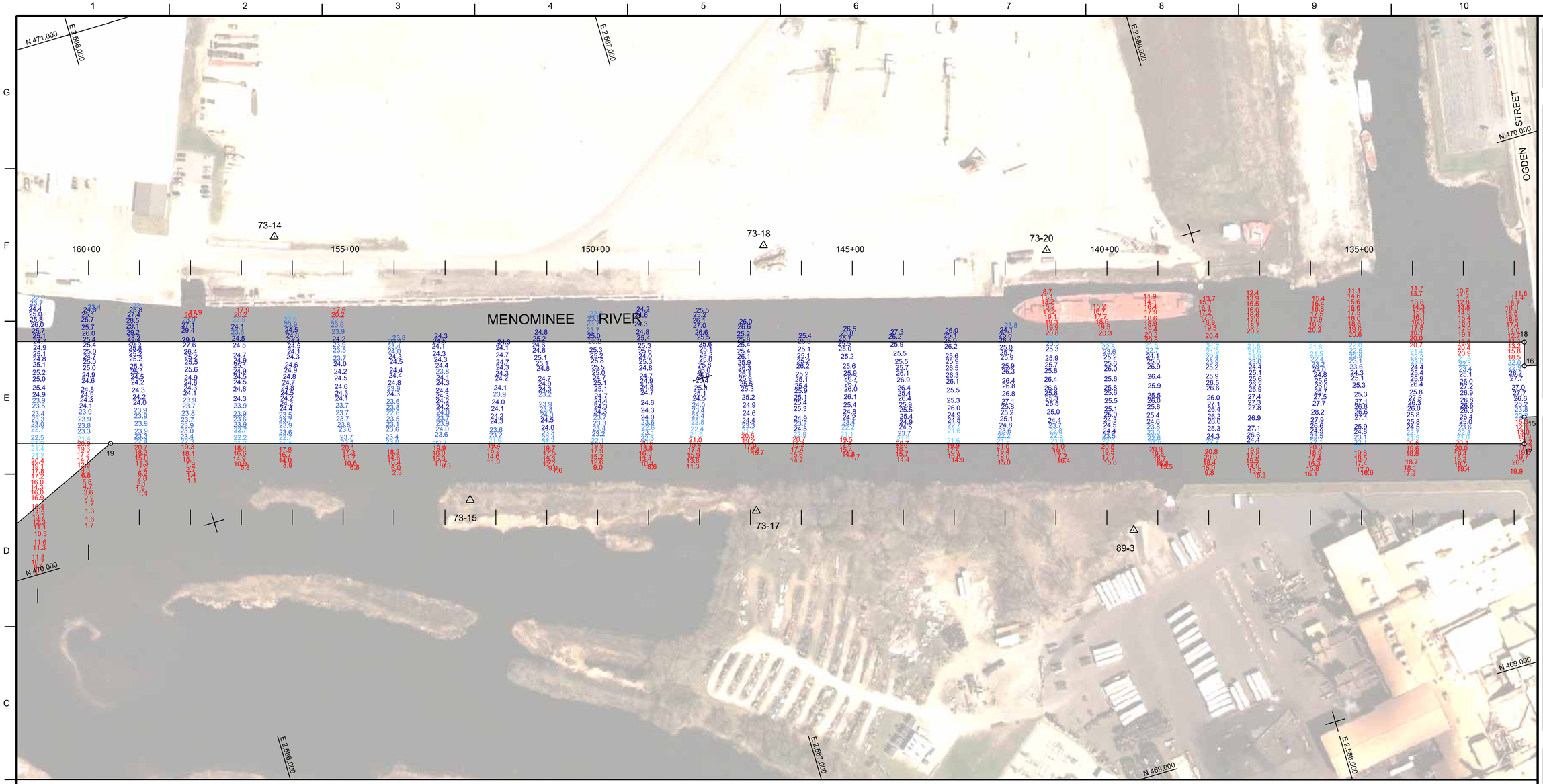

NOTES:

SURVEY CONTROL AND BENCH MARK DATA IS AVAILABLE FROM THE DETROIT DISTRICT, ENGINEERING & TECHNICAL SERVICES, OPERATIONS TECHNICAL SUPPORT BRANCH, LAKE MICHIGAN AREA OFFICE, KEWAUNEE SUB-OFFICE.

THE COORDINATE GRID SYSTEM SHOWN IS REFERENCED TO THE WISCONSIN STATE PLANE COORDINATE SYSTEM, LAMBERT PROJECTION, CENTRAL ZONE 4802, NORTH AMERICAN DATUM 1983 (NAD83), US SURVEY FOOT.

ALL SOUNDINGS ARE IN FEET AND ARE REFERENCED TO LOW WATER DATUM ELEVATION, 577.5 FEET ABOVE MEAN WATER LEVEL AT RIMOUSKI, QUEBEC (INTERNATIONAL GREAT LAKES DATUM 1985).

PROJECT DEPTH FOR THIS AREA IS 21.0'.

NOAA GAUGE LOCATED AT MENOMINEE, MI WAS USED TO DETERMINE THE WATER LEVEL.

THE INFORMATION DEPICTED ON THIS MAP REPRESENTS THE RESULTS OF SURVEYS MADE ON THE DATES INDICATED AND CAN ONLY BE CONSIDERED AS INDICATING THE GENERAL CONDITIONS AT THAT TIME.

THE SURVEY SHOWN WAS CONDUCTED BY THE LAKE MICHIGAN AREA OFFICE, KEWAUNEE SUB OFFICE SURVEY PARTY ON 25 JULY 2016, USING GPS POSITIONING, AN ODOM CV300 SOUNDER AND A HYPACK HYDROGRAPHIC SURVEY SYSTEM.

COORDINATE TABLE

STA.	DESCRIPTION	NORTHING	EASTING
15	CHANNEL PT.	469468.523	2588525.581
16	DO.	469564.451	2588554.014
17	DO.	469417.805	2588510.549
18	DO.	469609.539	2588567.379
19	DO.	470206.804	2585848.640
21	DO.	469893.233	2585147.360
30	DO.	470945.904	2584058.780
C	CENTERLINE PT.	469497.530	2588599.033
D	DO.	470851.566	2584030.815

21' LEGEND

0.0'
21.0'
22.0'
23.0'
24.0'
>24.0'

N

0 100' 200'

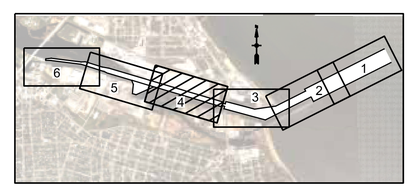

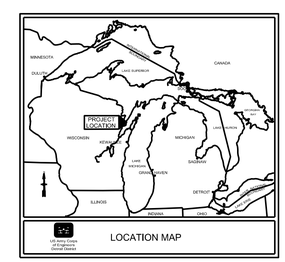

LOCATION MAP

US Army Corps of Engineers®

MARK	DESCRIPTION	DATE

SURVEYED BY: K. KWASNY
DRAWN BY: K. KWASNY
REVIEWED BY:
APPROVED BY:
SIZE: ANSI D
ISSUE DATE: 27-Jul-16
SOLICITATION NO.:
CONTRACT NO.:
DRAWING NUMBER: 32-C6/133
FILE NAME: menvhhp16c.dgn

U.S. ARMY CORPS OF ENGINEERS
DETROIT DISTRICT
477 MICHIGAN AVE
DETROIT, MI 48226

APPLETON AREA OFFICE
2619 E CAPITOL DRIVE
APPLETON, WI 54911

MARINETTE/MENOMINEE HARBOR
WISCONSIN/MICHIGAN

CONDITION OF CHANNEL
JULY 2016

SHEET ID

VH104