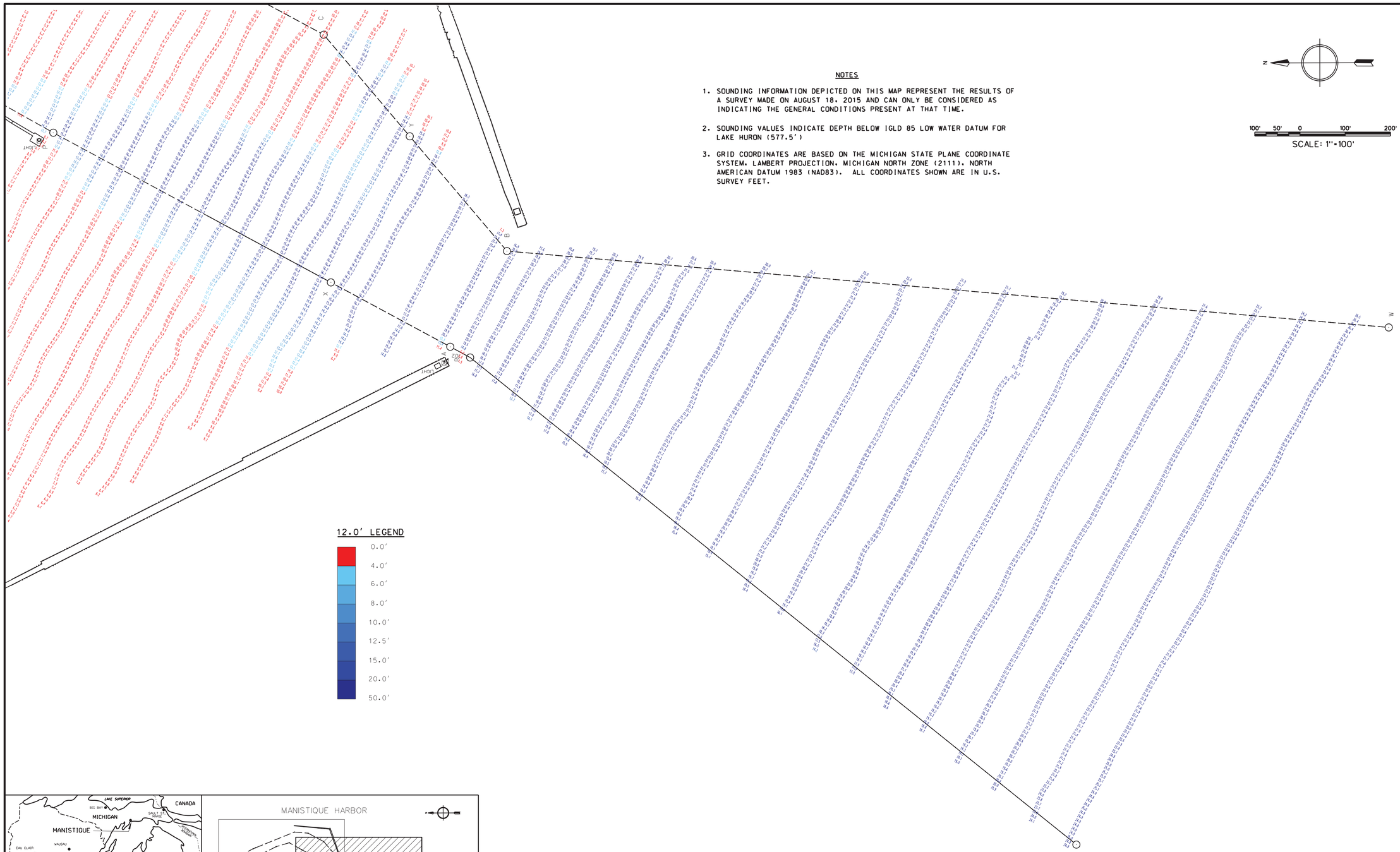

NOTES

1. SOUNDING INFORMATION DEPICTED ON THIS MAP REPRESENT THE RESULTS OF A SURVEY MADE ON AUGUST 18, 2015 AND CAN ONLY BE CONSIDERED AS INDICATING THE GENERAL CONDITIONS PRESENT AT THAT TIME.
2. SOUNDING VALUES INDICATE DEPTH BELOW IGLD 85 LOW WATER DATUM FOR LAKE HURON (577.5')
3. GRID COORDINATES ARE BASED ON THE MICHIGAN STATE PLANE COORDINATE SYSTEM, LAMBERT PROJECTION, MICHIGAN NORTH ZONE (2111), NORTH AMERICAN DATUM 1983 (NAD83). ALL COORDINATES SHOWN ARE IN U.S. SURVEY FEET.

N

100' 50' 0 100' 200'

SCALE: 1"=100'

US Army Corps of Engineers
Detroit District

Symbol	Description	Date	Appr.	Symbol	Description	Date	Appr.

12.0' LEGEND

- 0.0'
- 4.0'
- 6.0'
- 8.0'
- 10.0'
- 12.5'
- 15.0'
- 20.0'
- 50.0'

U.S. ARMY ENGINEER DISTRICT
CORPS OF ENGINEERS
DETROIT, MICHIGAN

Surveyed by: D.C. MCDERADY
Drn by: J.S.M.
Chkd by:
Reviewed by: Project Engr. Mgmt.
Submitted by: Project SOD Operations
Approval Recommended: Area Engr. SOD Operations
Approved by: District Engineer

Survey Date: 18 AUGUST 2015
Rev.
Design file name: Manistique.dgn
Drawing code:
File name: MSH-02.dgn
Plot scale: AS SHOWN

SOD AREA OFFICE
MANISTIQUE HARBOR
FEDERAL NAVIGATION CHANNEL

MANISTIQUE HARBOR
SURVEY SECTION 22
CONDITION SURVEY
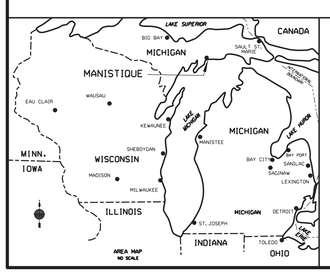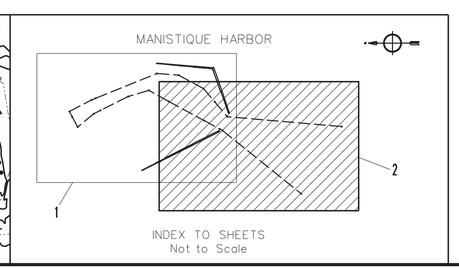
Sheet reference number:
MSH-02
Sheet 01 of 02