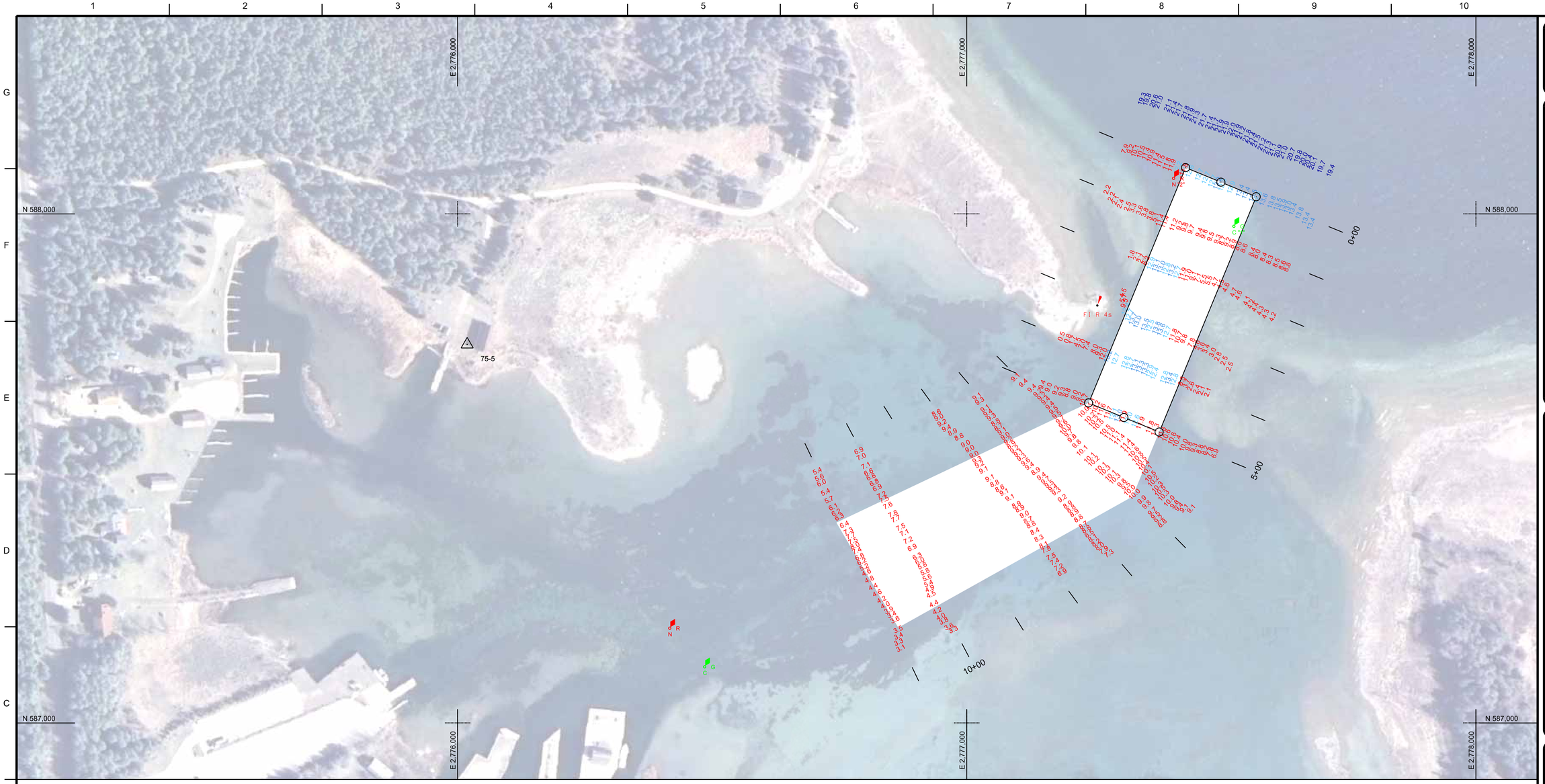

NOTES:

SURVEY CONTROL AND BENCH MARK DATA IS AVAILABLE FROM THE DETROIT DISTRICT, ENGINEERING & TECHNICAL SERVICES, OPERATIONS TECHNICAL SUPPORT BRANCH, LAKE MICHIGAN AREA OFFICE, KEWAUNEE SUB-OFFICE.

THE COORDINATE GRID SYSTEM SHOWN IS REFERENCED TO THE WISCONSIN STATE PLANE COORDINATE SYSTEM, LAMBERT PROJECTION, CENTRAL ZONE 4802, NORTH AMERICAN DATUM 1983 (NAD83), US SURVEY FOOT.

ALL SOUNDINGS ARE IN FEET AND ARE REFERENCED TO LOW WATER DATUM ELEVATION, 577.5 FEET ABOVE MEAN WATER LEVEL AT RIMOUSKI, QUEBEC (INTERNATIONAL GREAT LAKES DATUM 1985).

PROJECT DEPTH FOR THIS AREA IS 12.0'.

NOAA GAUGE LOCATED AT STURGEON BAY, WI WAS USED TO DETERMINE THE WATER LEVEL.

THE INFORMATION DEPICTED ON THIS MAP REPRESENTS THE RESULTS OF SURVEYS MADE ON THE DATES INDICATED AND CAN ONLY BE CONSIDERED AS INDICATING THE GENERAL CONDITIONS AT THAT TIME.

THE SURVEY SHOWN WAS CONDUCTED BY THE LAKE MICHIGAN AREA OFFICE, KEWAUNEE SUB OFFICE SURVEY PARTY ON 19 JULY 2016, USING GPS POSITIONING, AN ODOM CV300 SOUNDER AND A HYPACK HYDROGRAPHIC SURVEY SYSTEM.

COORDINATE TABLE

STA.	DESCRIPTION	NORTHING	EASTING
1	CHANNEL PT.	588033.600	2777568.500
2	DO.	588090.700	2777429.800
3	DO.	587571.300	2777378.100
4	DO.	587628.400	2777239.400
5	DO.	587498.500	2777348.100
6	DO.	587608.800	2777231.300
7	DO.	587248.016	2776826.221
8	DO.	587383.272	2776761.440
A	CENTERLINE PT.	588062.200	2777499.200
B	DO.	587599.900	2777308.800
C	DO.	587553.600	2777289.700
D		587315.700	2776793.800

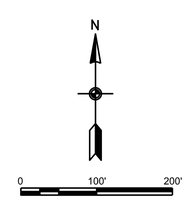

12' LEGEND

- 0.0'
- 12.0'
- 13.0'
- 14.0'
- 15.0'
- >15.0'

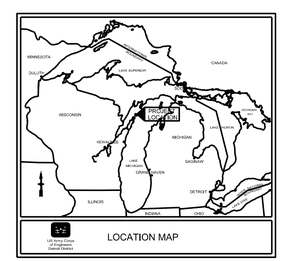

LOCATION MAP

US Army Corps of Engineers®

MARK	DESCRIPTION	DATE

SURVEYED BY: K. KWASNY
DRAWN BY: K. KWASNY
REVIEWED BY:
APPROVED BY:
SIZE: ANSI D
ISSUE DATE: 20-Jul-16
SOLICITATION NO.:
CONTRACT NO.:
DRAWING NUMBER: 37-C6133
FILE NAME: wlvlhnc16c.dgn

U.S. ARMY CORPS OF ENGINEERS
DETROIT DISTRICT
477 MICHIGAN AVE
DETROIT, MI 48226

APPLETON AREA OFFICE
2619 E CAPITOL DRIVE
APPLETON, WI 54911

JACKSON HARBOR
WASHINGTON ISLAND
WISCONSIN

CONDITION OF CHANNEL
JULY 2016

SHEET ID

VH101