

PROJECT DEPTH 28.5'

L.W.D. 570.9'

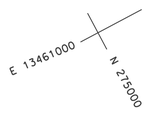

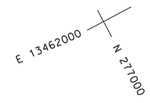

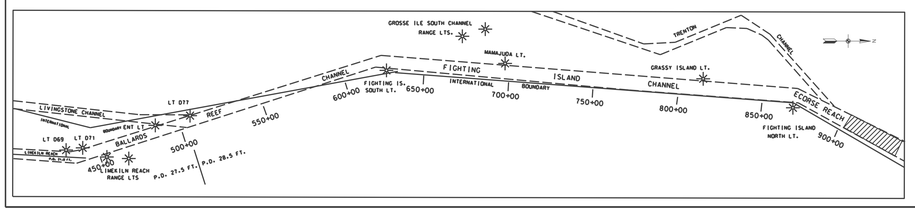

LEGEND

0.0'

28.5'

>28.5'

28.5 ft. PROJECT DEPTH CONTOUR

LOW WATER DATUM

SURVEY AND PROJECT DEPTHS ARE REFERRED TO INTERNATIONAL GREAT LAKES DATUM, (1985), LOW WATER DATUM.

GRID COORDINATES

GRIDS SHOWN ARE BASED ON NATIONAL GEODETIC SURVEY PROJECTION TABLES, STATE OF MICHIGAN, SOUTH ZONE (2113), LAMBERT PROJECTION, 1983 NORTH AMERICAN DATUM IN U.S. SURVEY FEET.

SURVEY EQUIPMENT USED

POSITIONING:	APPLANIX POS-MV 4
ECHOSOUNDER:	R2 SONIC 2024
SOFTWARE:	HYPACK 2015

THE HYDROGRAPHIC SURVEY WAS CONDUCTED BY JOHN K PIATT, PS, AND DARREL HENDRICKS ABOARD THE USACE SURVEY VESSEL"WHEELER".

NOTES:

1. THE INFORMATION DEPICTED ON THIS DRAWING REPRESENTS THE RESULTS OF SURVEYS MADE ON THE DATES INDICATED AND CAN ONLY BE CONSIDERED AS INDICATING THE GENERAL CONDITIONS AT THE TIME.
2. TIDE VALUES USED WERE OBTAINED FROM THE NOAA GAGES AT FT WAYNE (54%) AND WYANDOTTE (46%) AND REFERENCED TO IGLD OF 1985,LOW WATER DATUM = 569.2.
3. POSITIONS WERE DETERMINED BY GPS REFERENCE BEACON 838, LOCATED AT FORT WAYNE DETROIT, MICHIGAN – FREQUENCY 319 KHZ, 200 BPS
4. EDITED MULTIBEAM SOUNDINGS WERE SORTED INTO A 20 BY 20 FT AVERAGE MATRIX WITH THE DEPTH VALUE PLACED AT THE CENTER OF EACH CELL..

NO.	DATE	REVISION	BY

U.S. ARMY ENGINEER DISTRICT, DETROIT
CORPS OF ENGINEERS
DETROIT, MICHIGAN

DETROIT AREA OFFICE — 5 JUNE 2015

DRAWN BY: J.K.P.
CHECKED BY: C.V.L.

DETROIT RIVER, MICHIGAN
ECORSE REACH CHANNEL
CS 905+50 TO CS 940+00
MULTI-BEAM SURVEY RESULTS

SHEET 2 OF 2

DRAWING NUMBER er2s1106.dgn